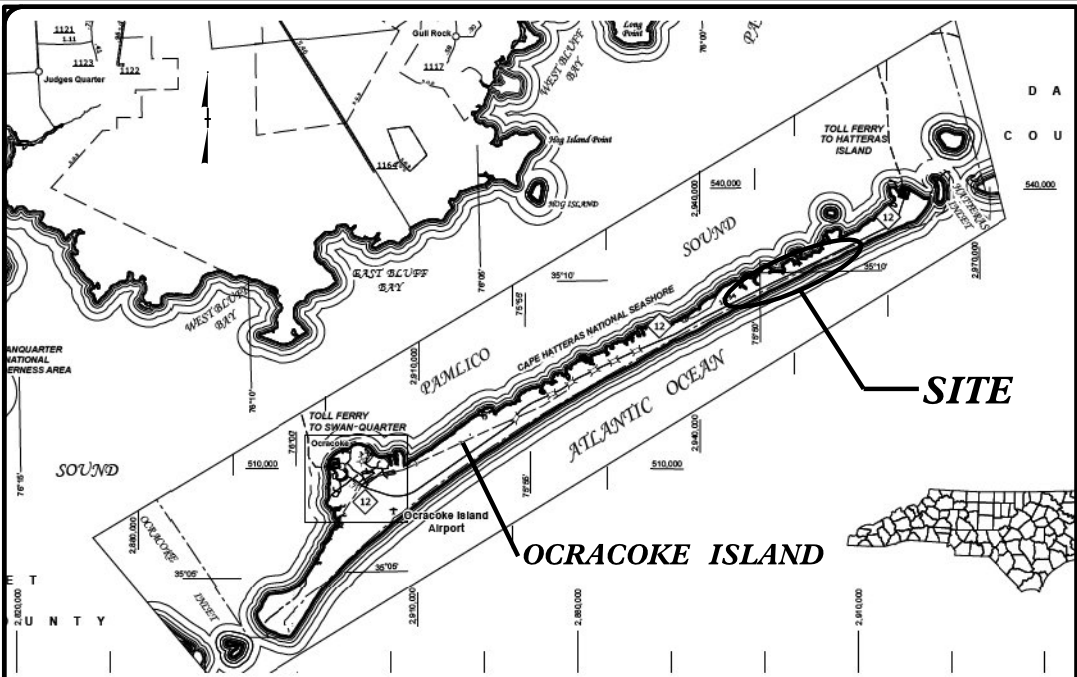


09/08/99

WBS ELEMENT: 14701.1048010

CONTRACT: DA00274

21-OCT-2015 09:27 \\DICAD265783\user\$\Dunes\Ocracoke Dunes\Ocracoke.tsh.dgn
dnstallings AT DICAD265782



VICINITY MAP

STATE OF NORTH CAROLINA
DIVISION OF HIGHWAYS


HYDE COUNTY

LOCATION: NC 12 OCRACOKE ISLAND (PONY PEN VICINITY)

TYPE OF WORK: DUNE CONSTRUCTION

STATE	STATE PROJECT REFERENCE NO.	SHEET NO.	TOTAL SHEETS
N.C.	14701.1048010	1	
STATE PROJ. NO.	F.A. PROJ. NO.	DESCRIPTION	
14701.1048010		CONST./P.E.	



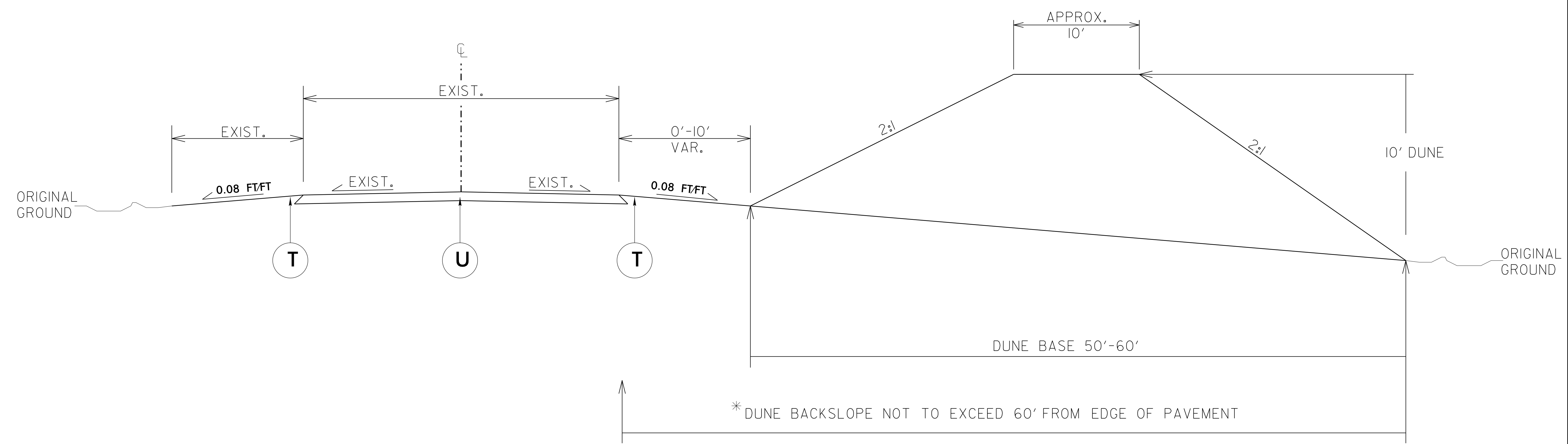
<p>GRAPHIC SCALES</p> <p>NTS</p>	<p>PROJECT LENGTH</p> <p>LENGTH STATE PROJECT 14701.1048010 = 1.23 MILES</p>	<p>Prepared In the Office of: DIVISION OF HIGHWAYS 113 Airport Dr., Edenton NC, 27930</p> <hr/> <p>2012 STANDARD SPECIFICATIONS</p> <hr/> <p>LETTING DATE: NOVEMBER 4, 2015</p>	<p>W. B. HOBBS PE DIVISION PROJECT MANAGER</p> <hr/> <p>CHRIS SLACHTA DIVISION PROPOSAL ENGINEER</p>	<p>S. P. FENWICK, PLS DIVISION DESIGN ENGINEER</p> 
----------------------------------	--	--	--	--

8/17/99

T	EARTH MATERIAL
U	EXISTING PAVEMENT

NOTES:

- * CONTRACTOR SHALL TIE TO EXISTING DUNES WHERE APPLICABLE
- * CONTRACTOR WILL BE ALLOWED TO CUT 4 TO 5 TEMPORARY ACCESS POINTS IN EXISTING DUNES AT DESIGNATED LOCATIONS
- * EXISTING DUNES WITH ESTABLISHED VEGETATION ARE NOT TO BE DISTURBED



TYPICAL SECTION NO. 1

-L- STA 10+00 TO -L- STA 74+91.20

NTS

20-OCT-2015 11:10 74-Desktop\user\mccarthy\048010\048010.dwg

OCRACOKE DREDGE SPOIL SITE EXCAVATION LIMITS



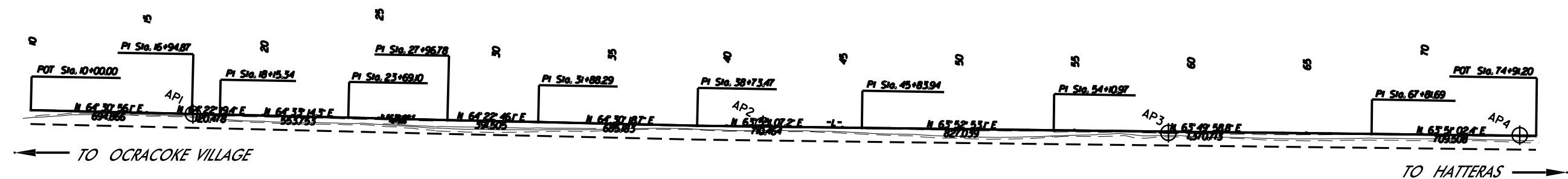
PROJECT NO.	SHEET NO.
14701.1048010	3

SUMMARY OF QUANTITIES

PROJECT NO	COUNTY	MAP NO	ROUTE	DESCRIPTION	TYP NO	LANES	LANE TYPE	FINAL SURFACE TESTING REQUIRED	WARM MIX ASPHALT REQUIRED	LENGTH MI	WIDTH FT	MOBILIZATION LS	GRADING LS	BORROW CY	TEMPORARY TRAFFIC CONTROL LS
14701.1048010	HYDE	1	NC 12	DUNE CONSTRUCTION	1	2	2WU	NO	NO	1.24	28	1	1	53,000	1



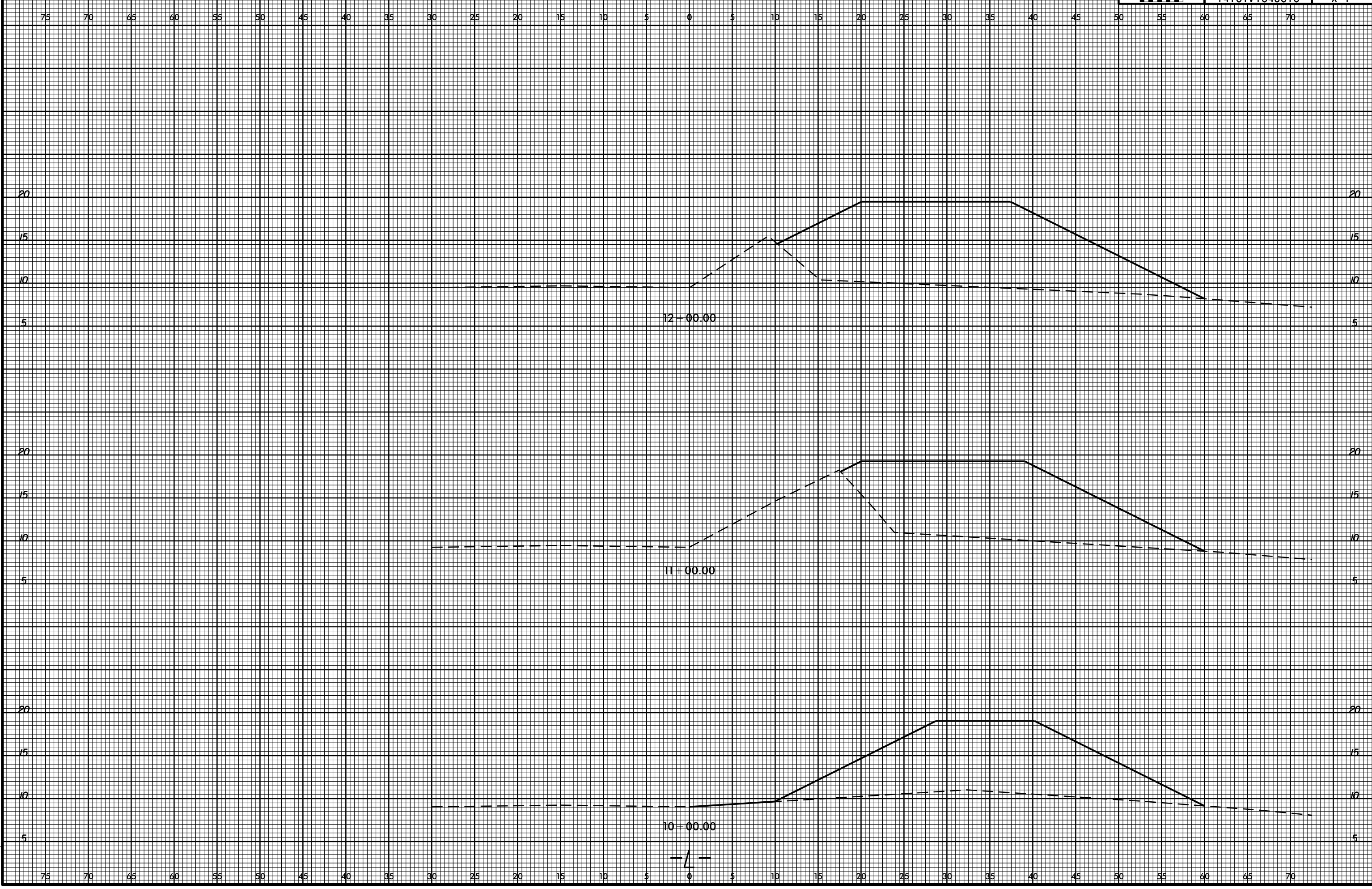
PAMLICO SOUND



ATLANTIC OCEAN

Temporary Access Points:
 AP1: Station 16+99 ±
 AP2: Station 41+58 ±
 AP3: Station 59+06 ±
 AP4: Station 74+21 ±

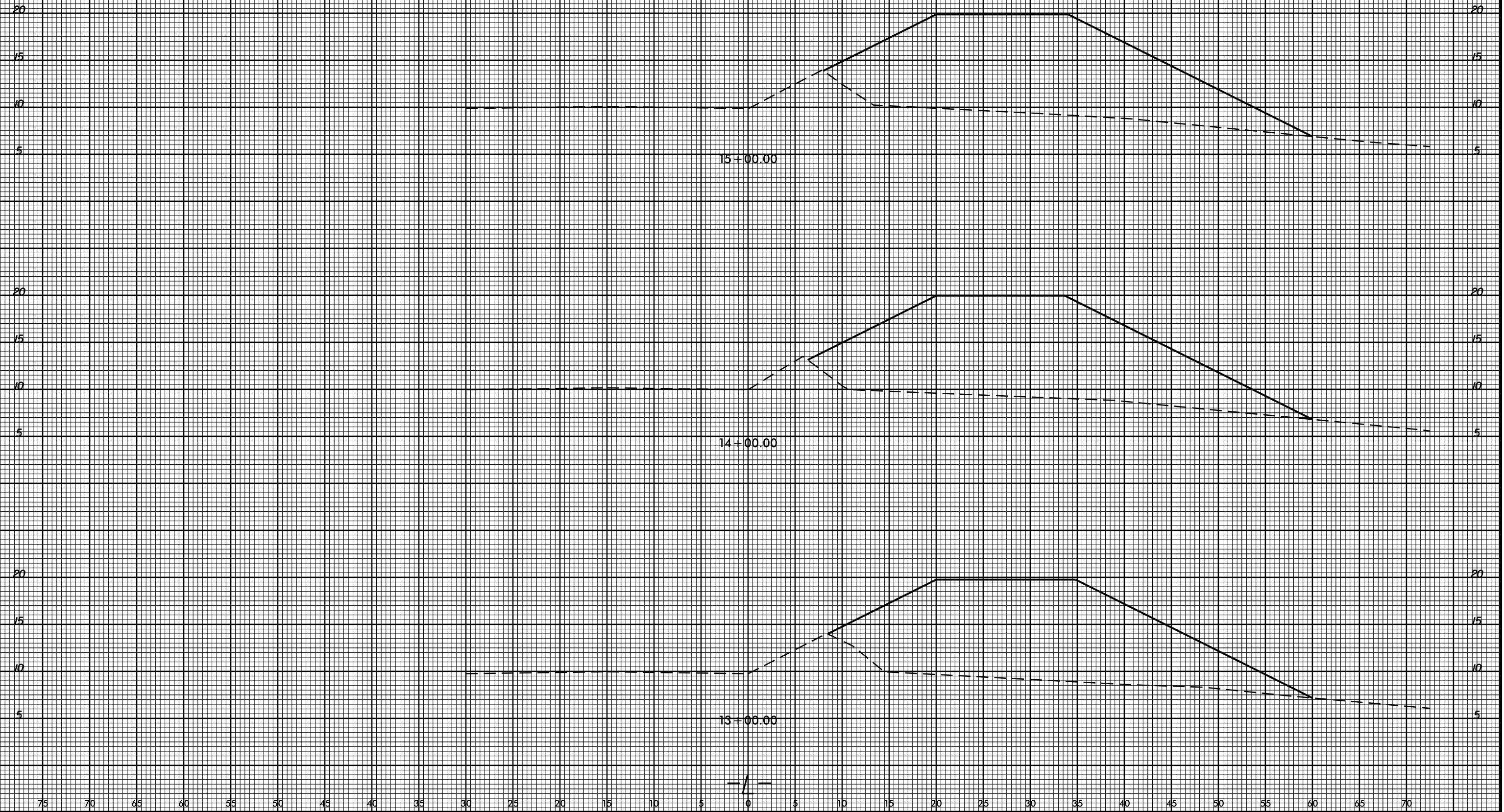
REVISIONS
 8/17/99
 2:\DTC\2015_10\26\user\Des\top\Ocracoke Dunes\Ocracoke.sh.dgn

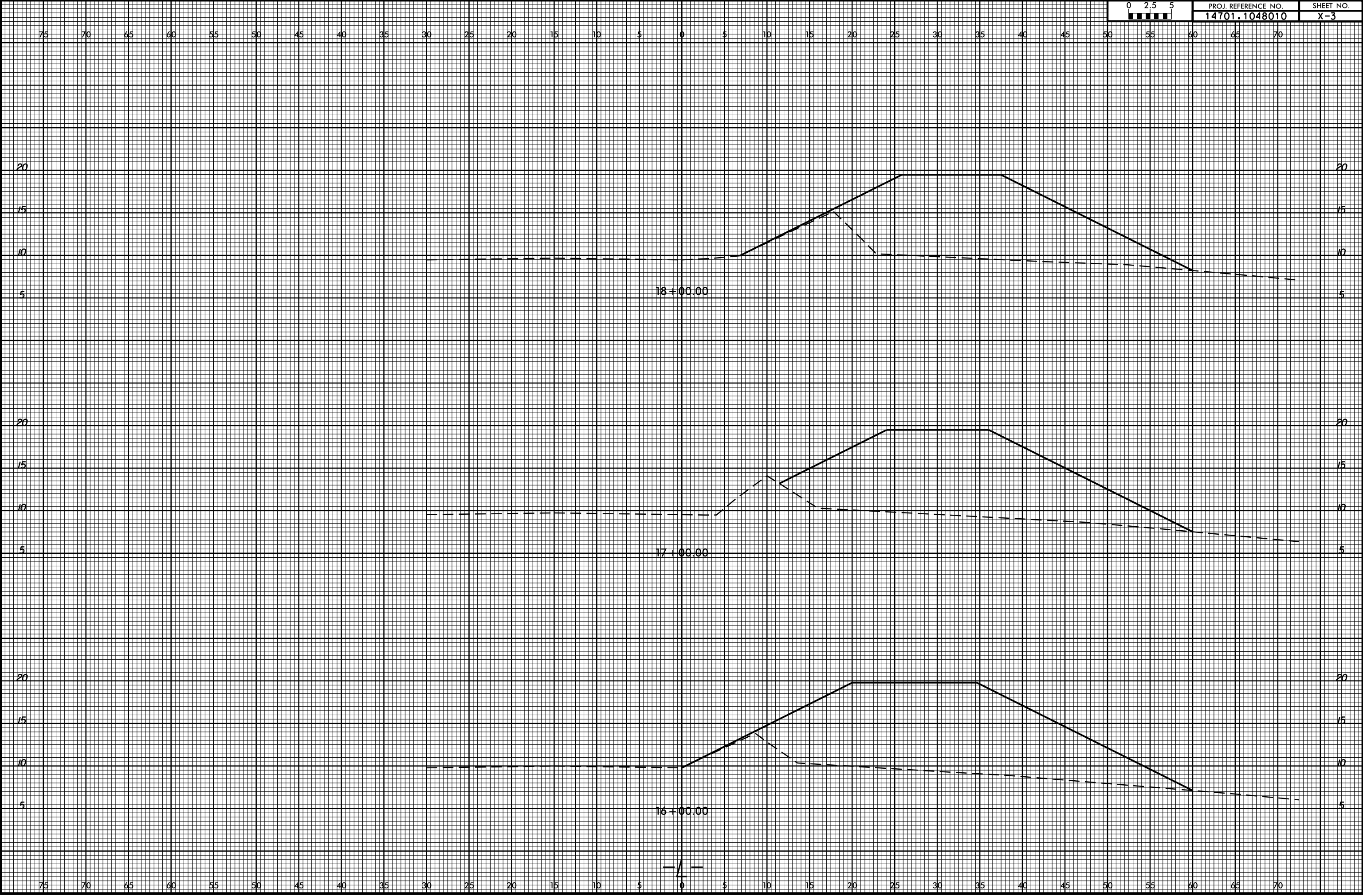


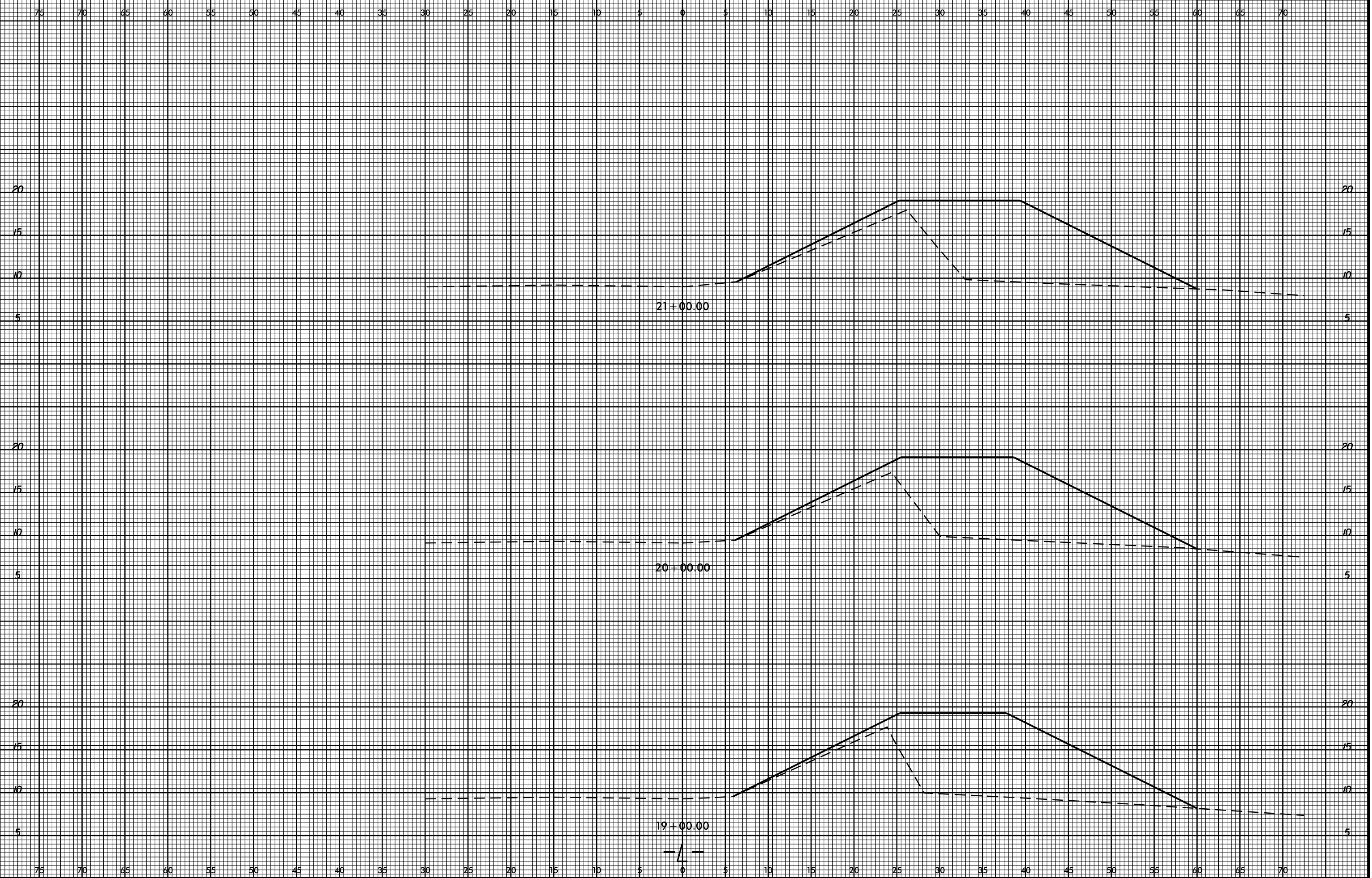
20-OCT-2015 14:54
\\D:\CAD\265783\user\Desktop\Caracoke Dunes\DCRACOKE2_xpl.dgn
dbstollins A:\DCAD\265783

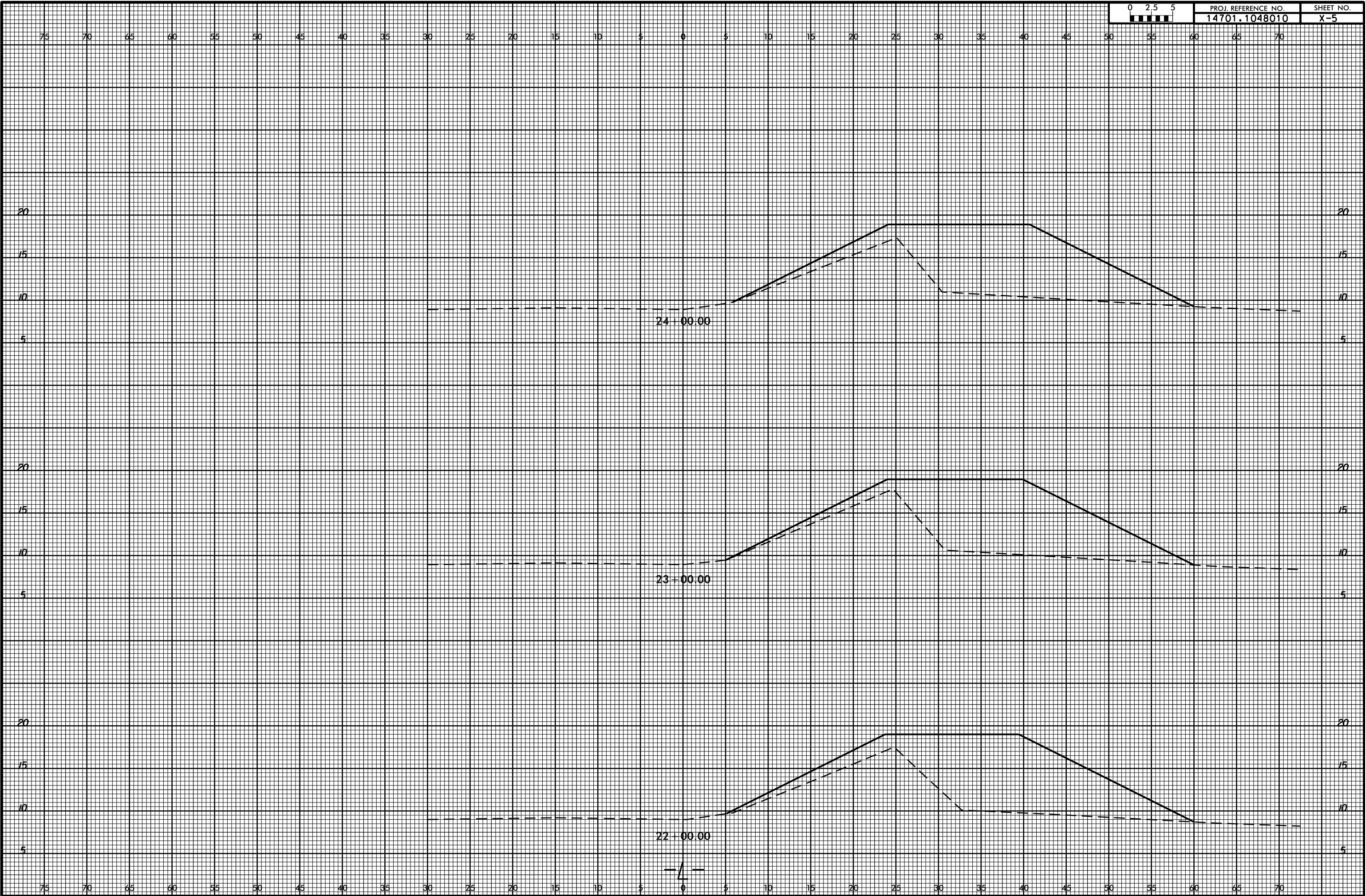


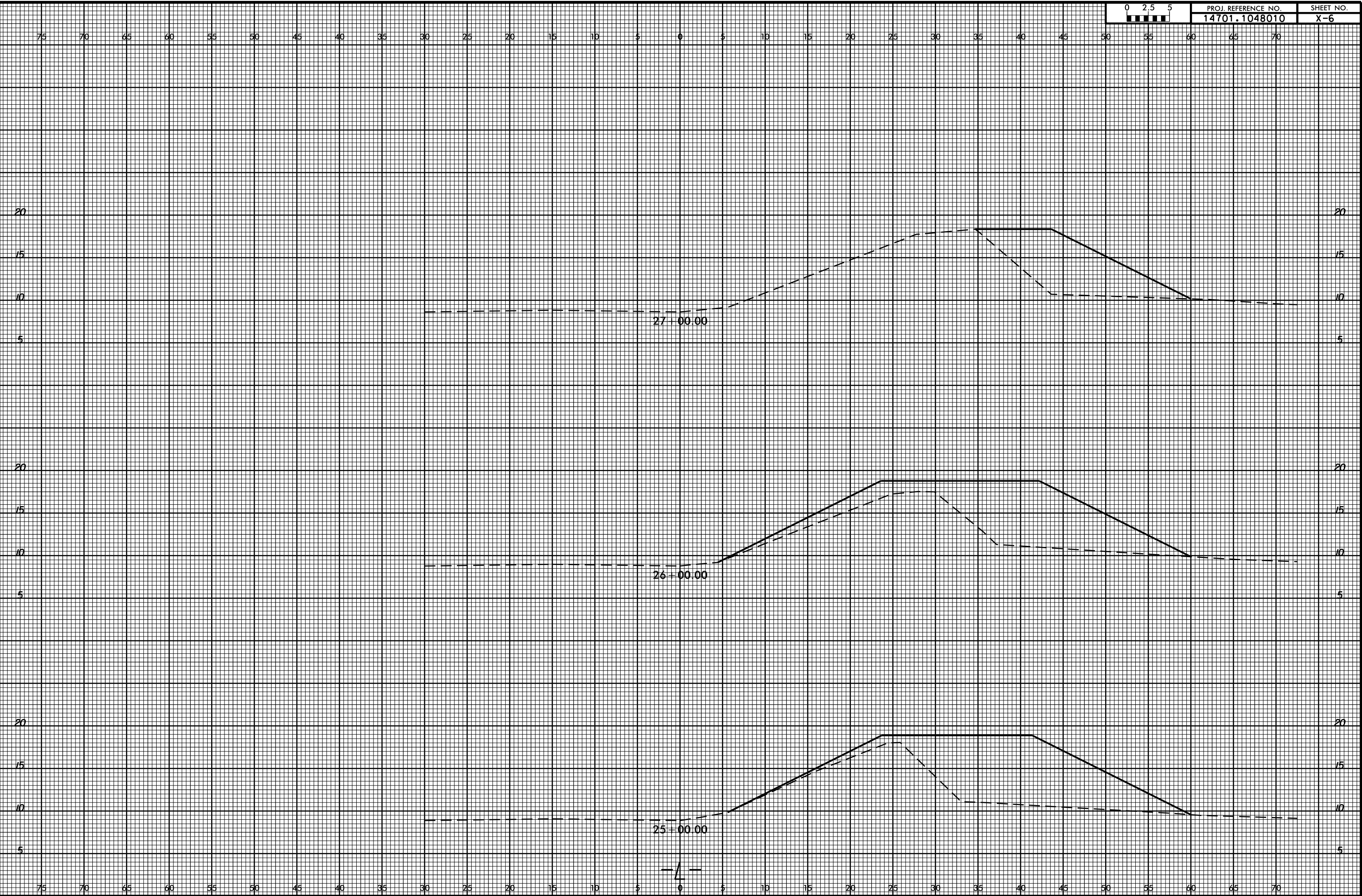
75 70 65 60 55 50 45 40 35 30 25 20 15 10 5 0 5 10 15 20 25 30 35 40 45 50 55 60 65 70

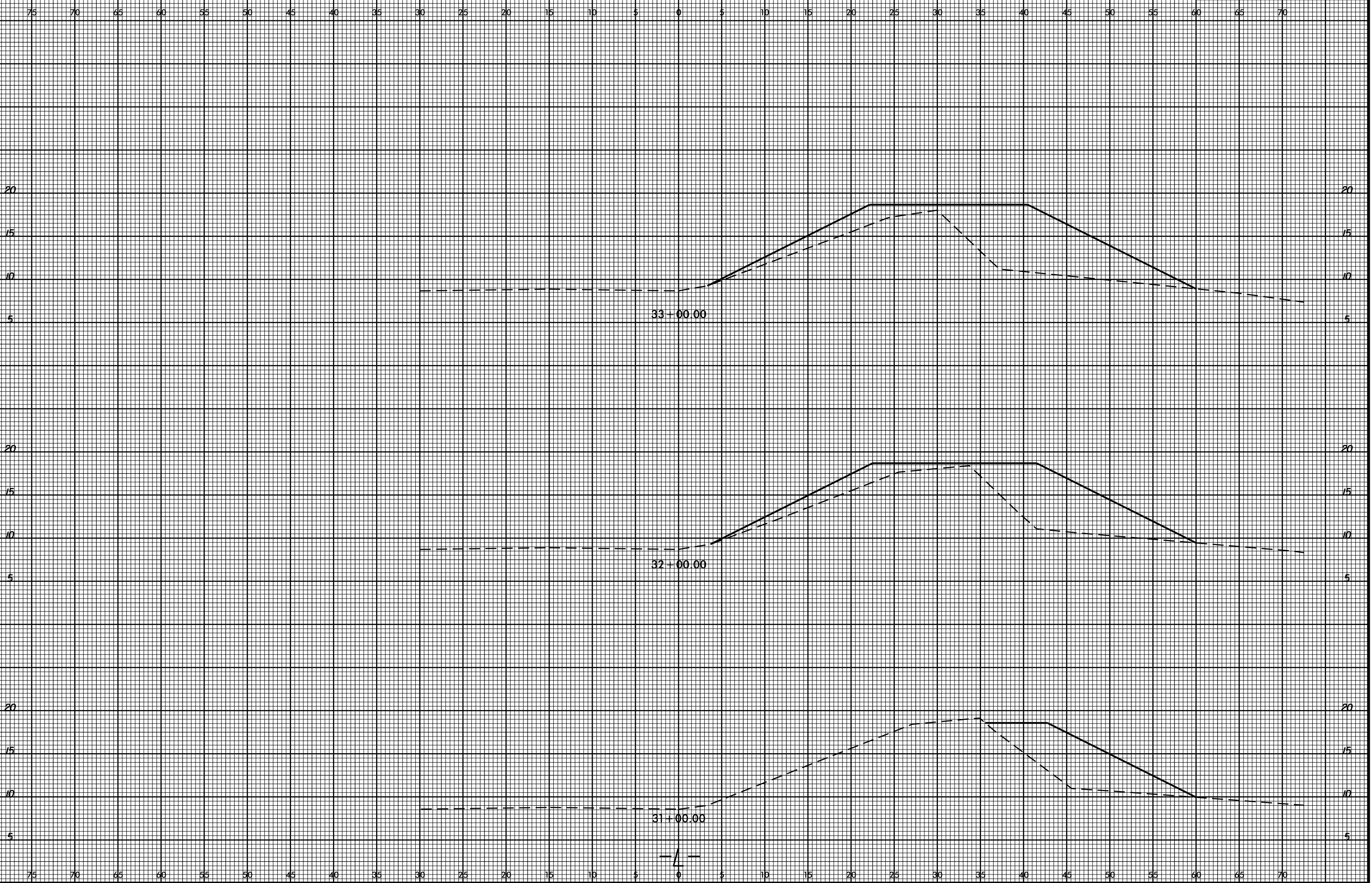






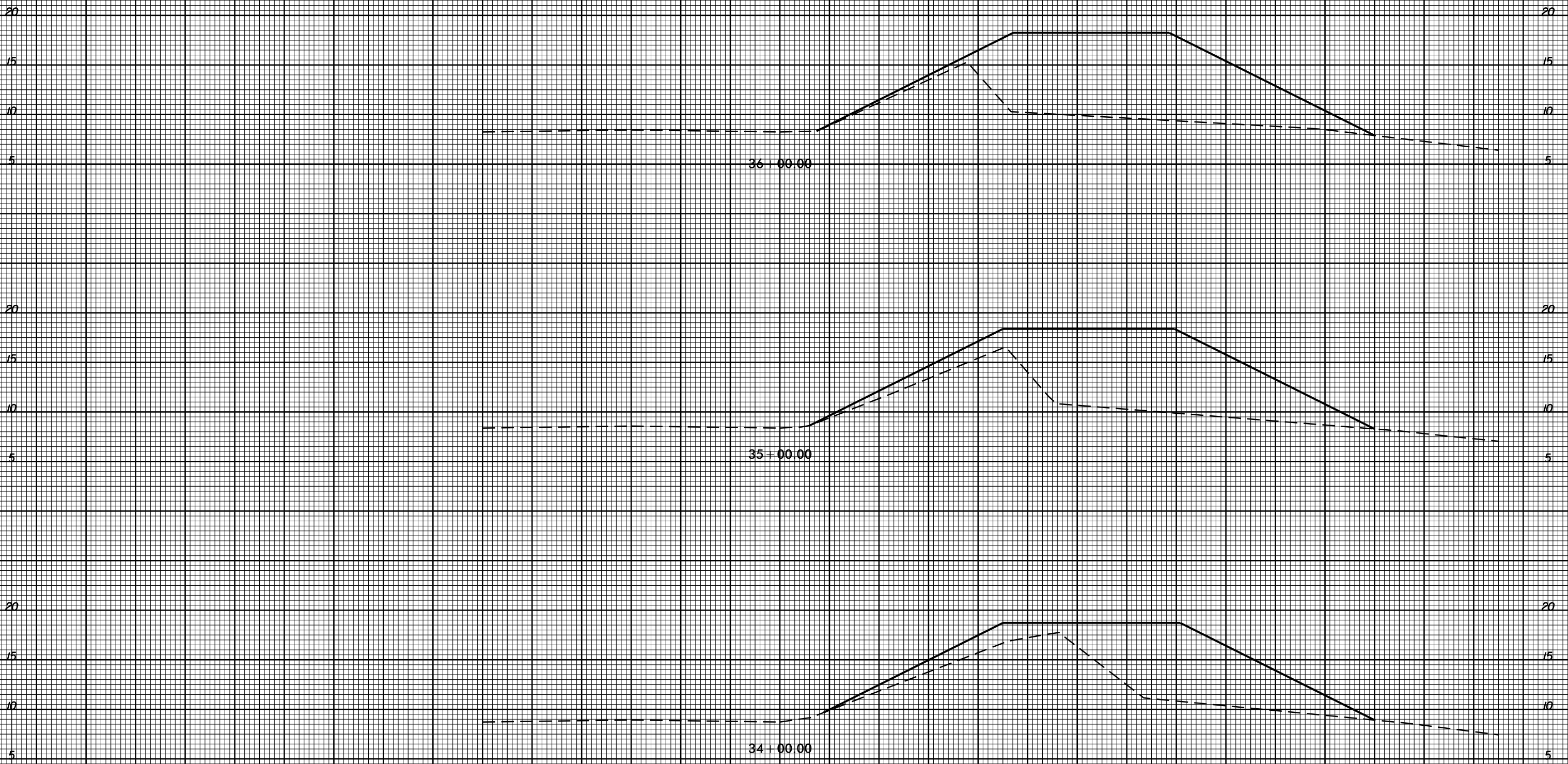




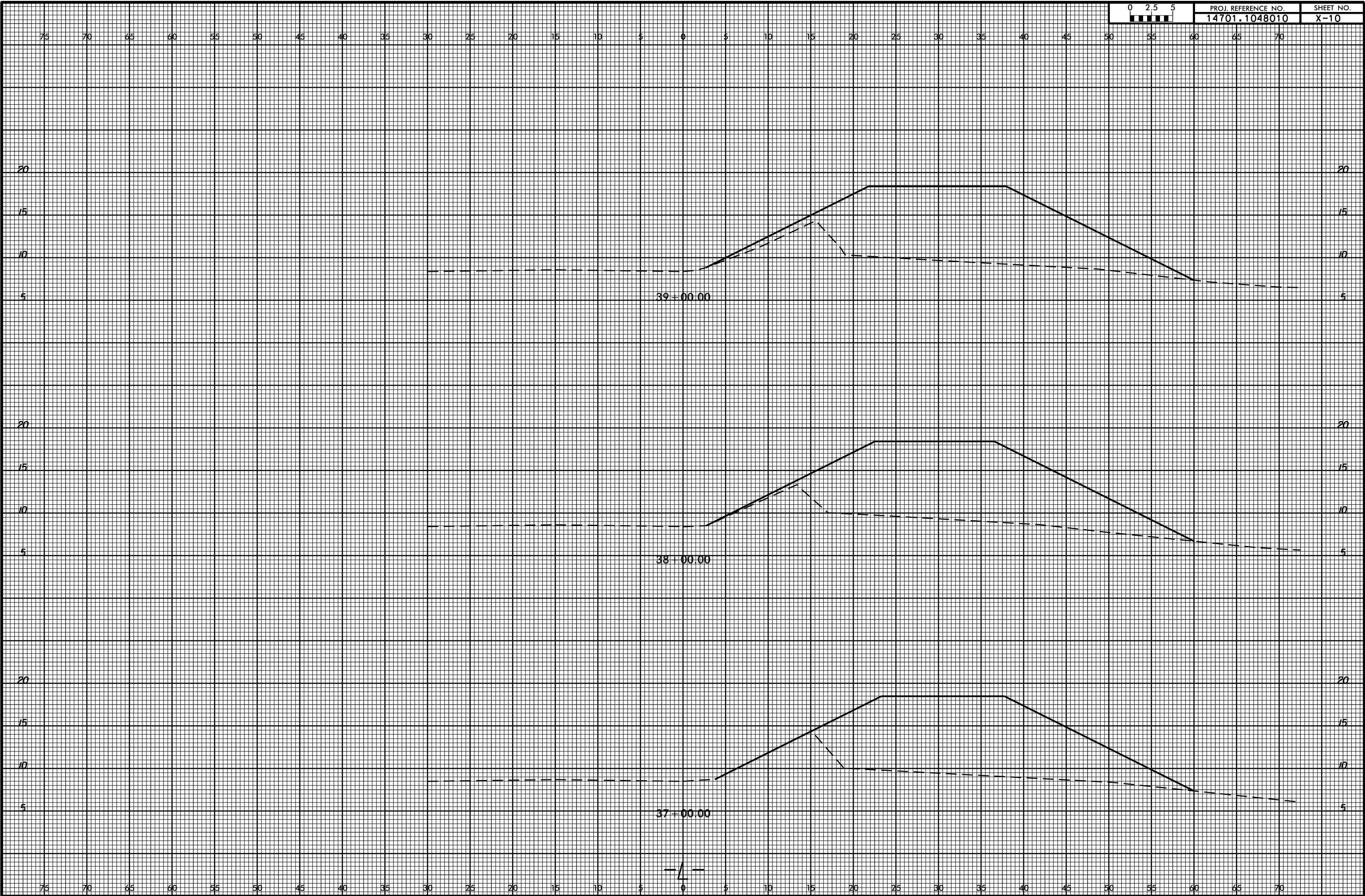


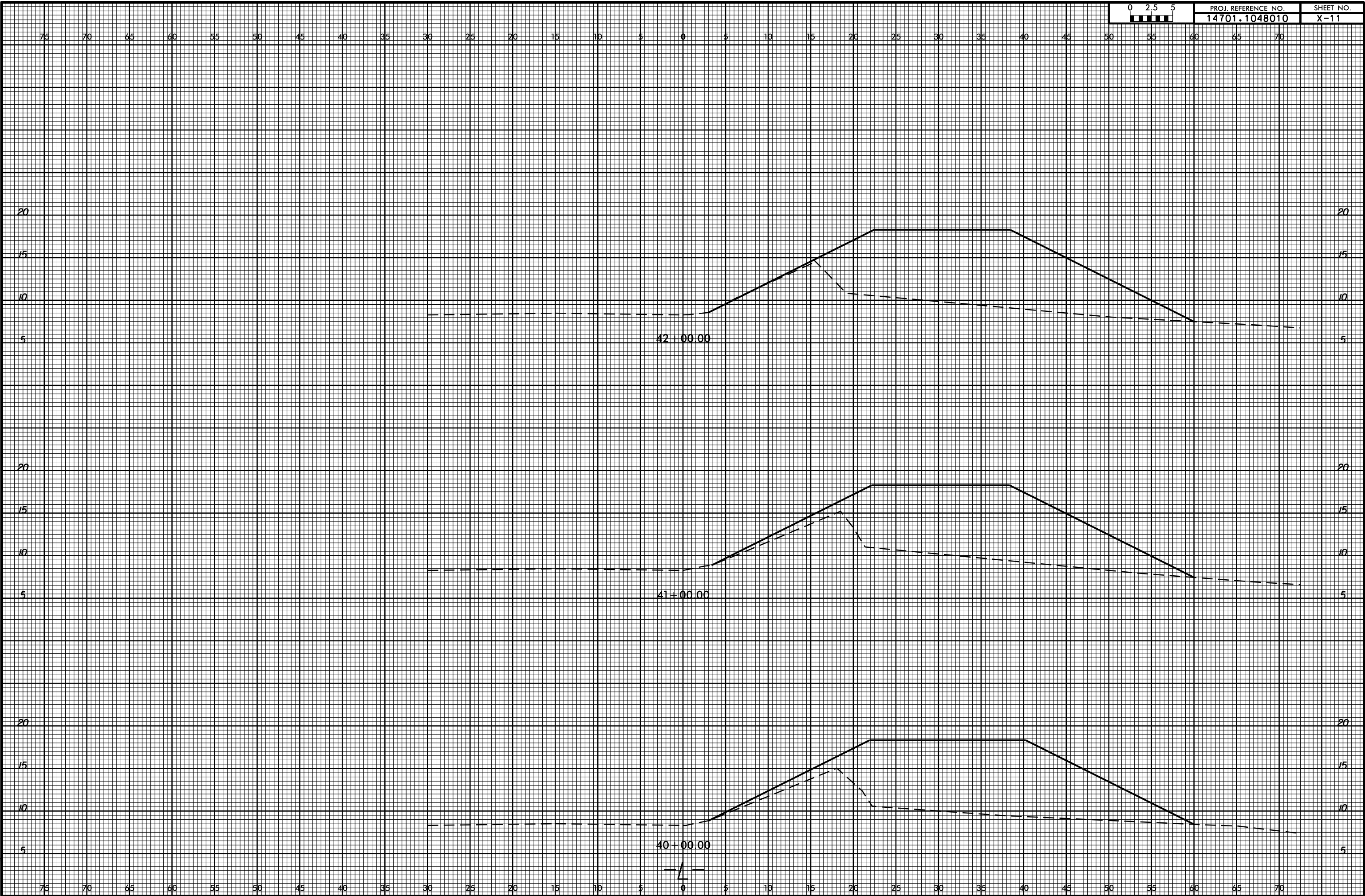


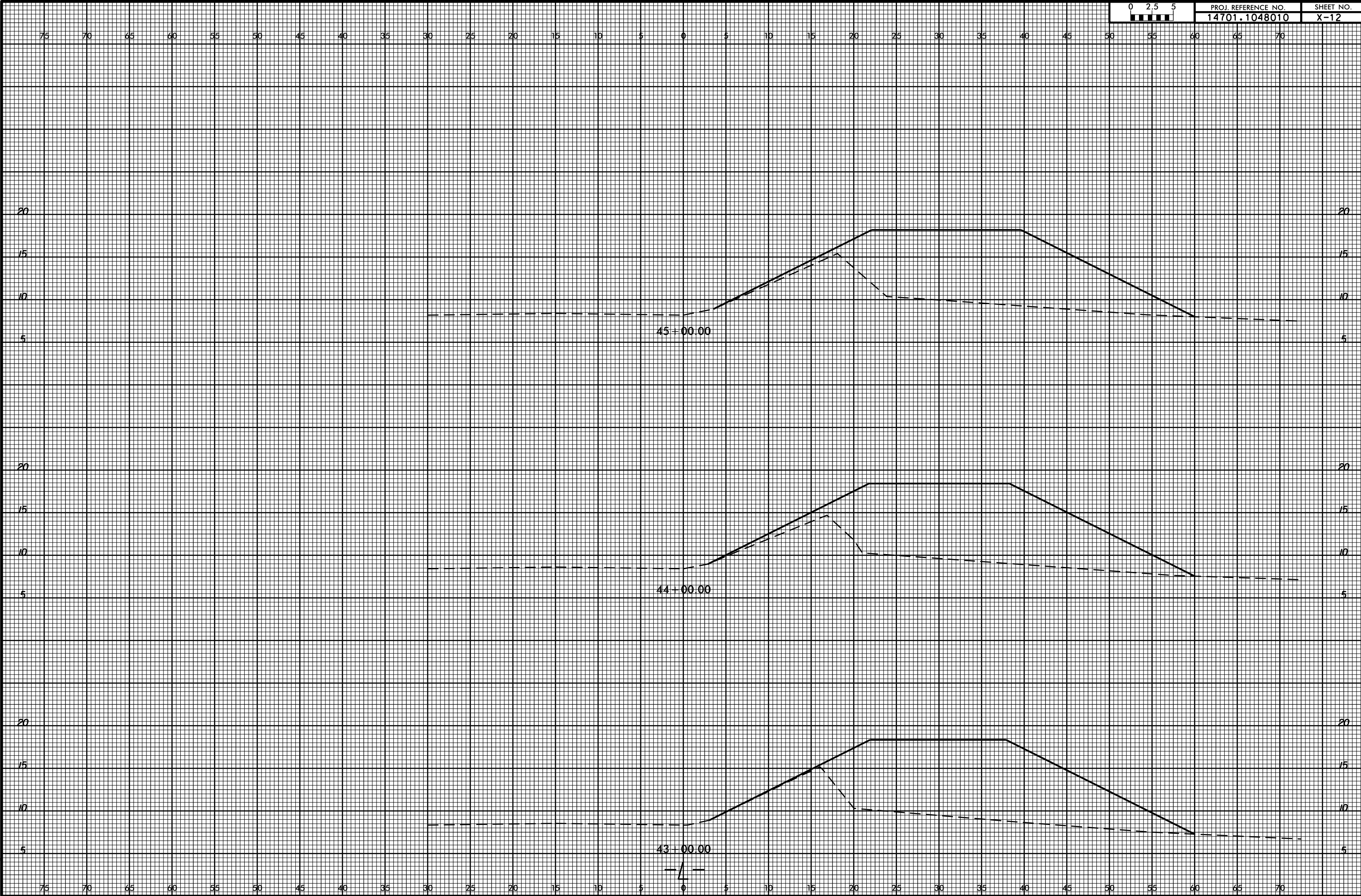
75 70 65 60 55 50 45 40 35 30 25 20 15 10 5 0 5 10 15 20 25 30 35 40 45 50 55 60 65 70

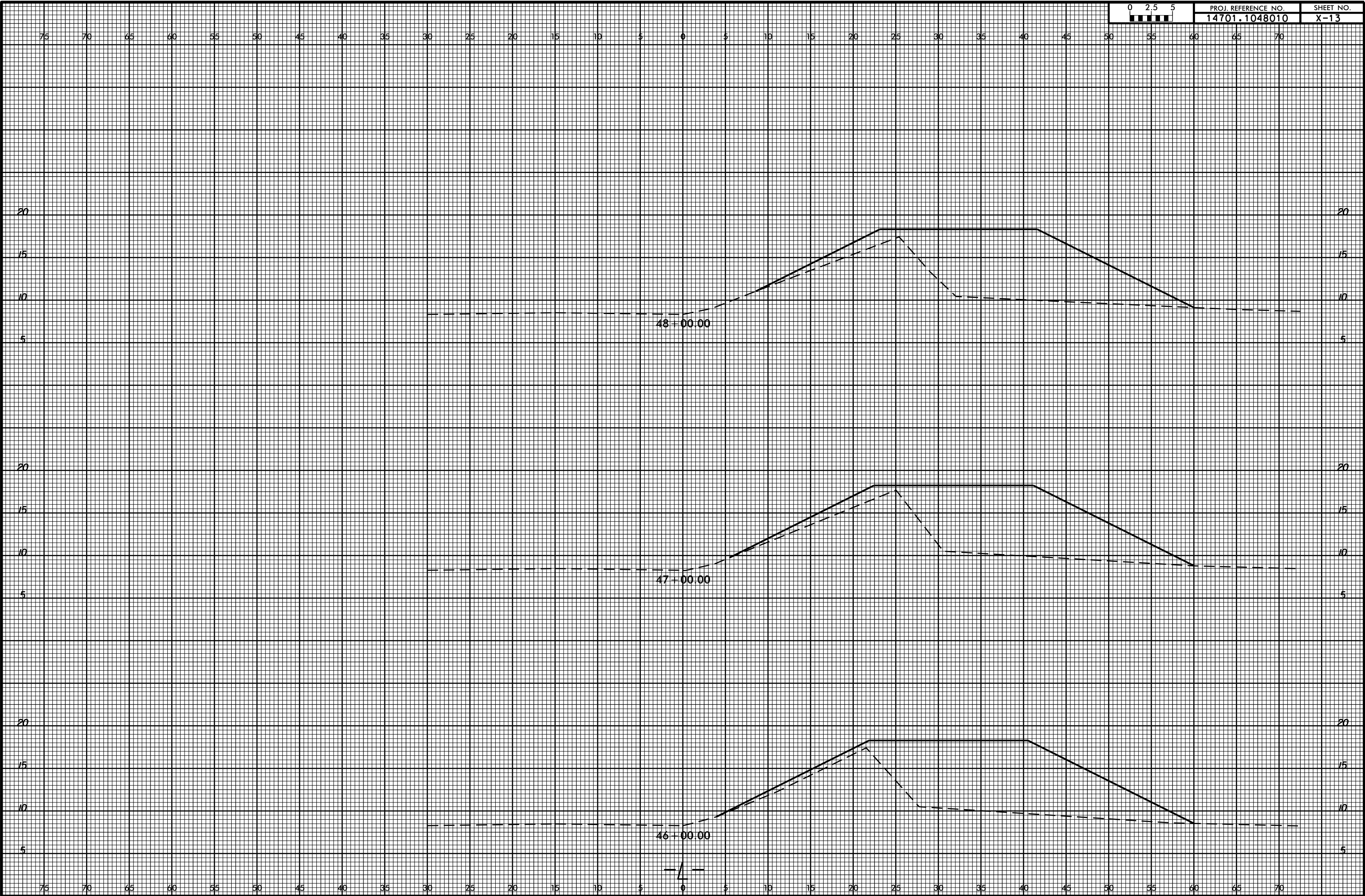
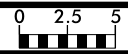


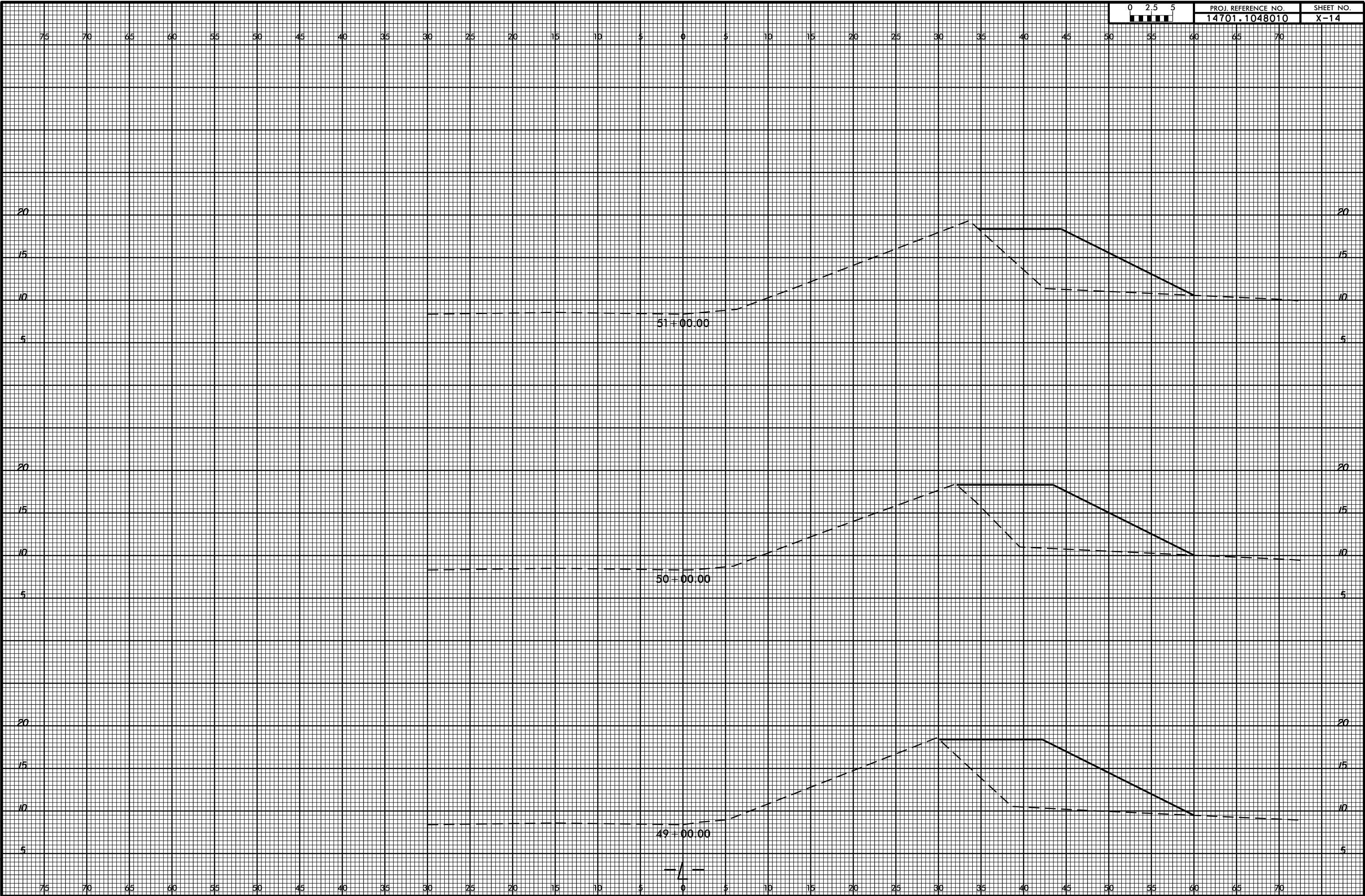
75 70 65 60 55 50 45 40 35 30 25 20 15 10 5 0 5 10 15 20 25 30 35 40 45 50 55 60 65 70

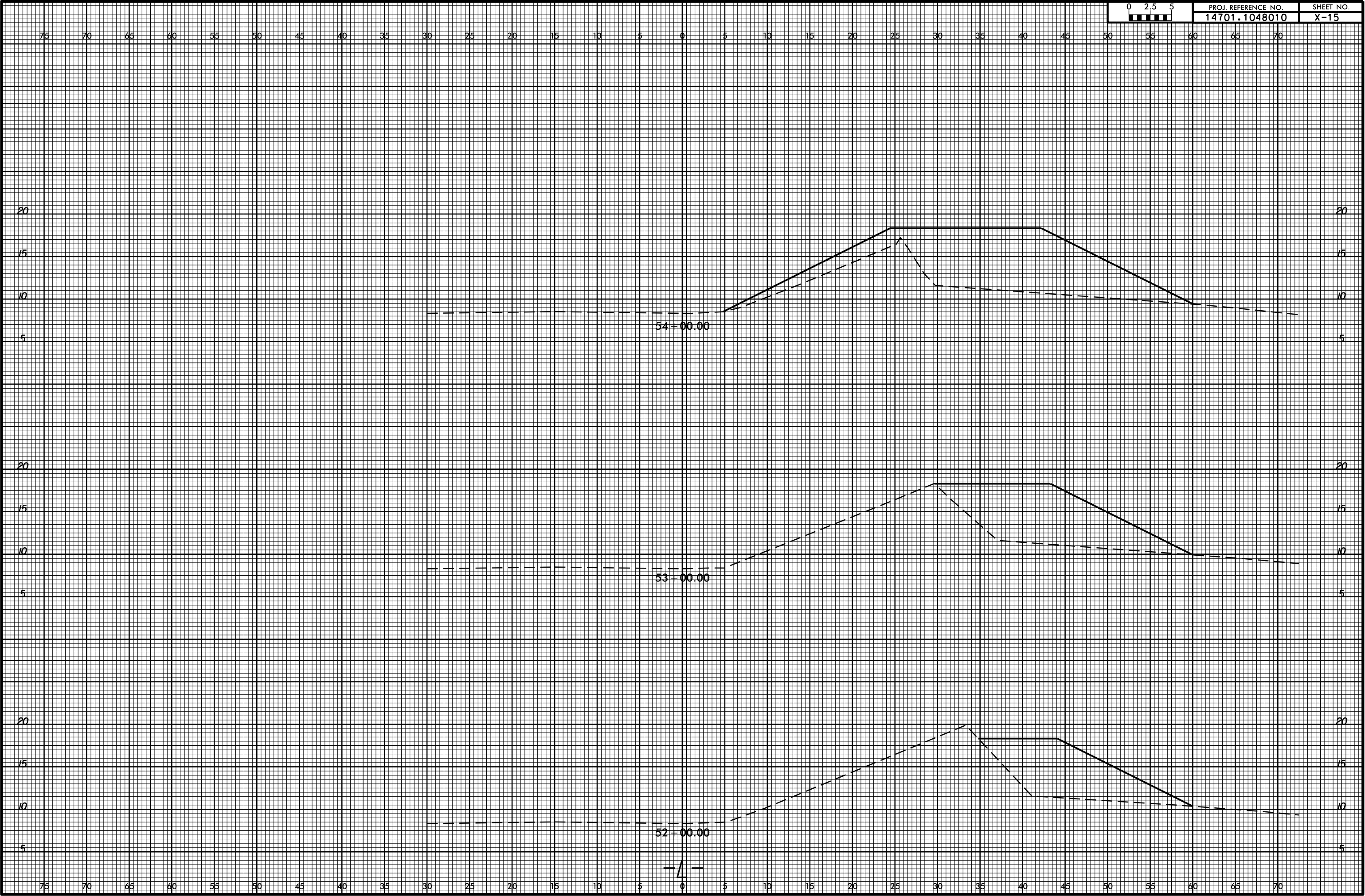


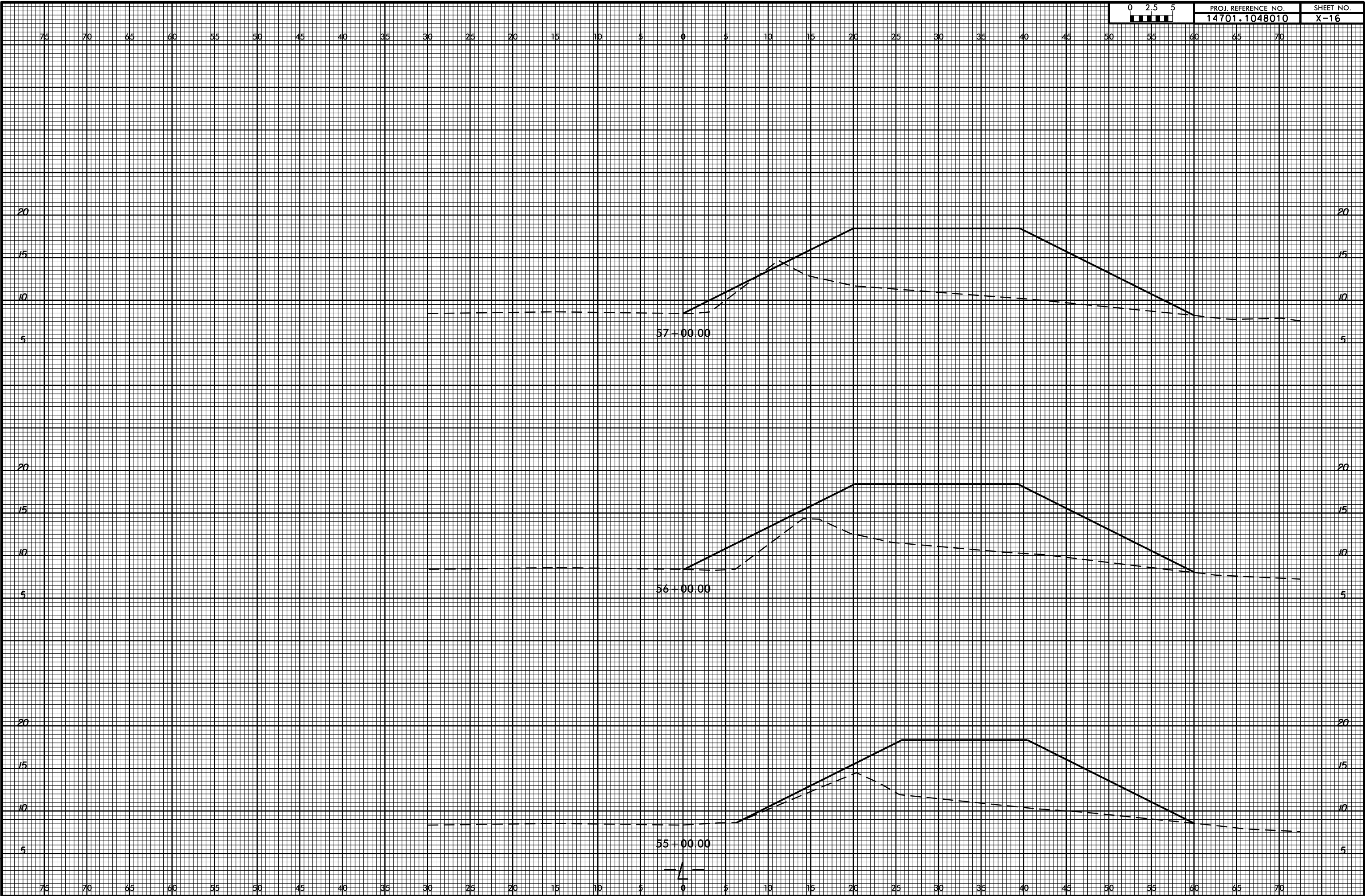


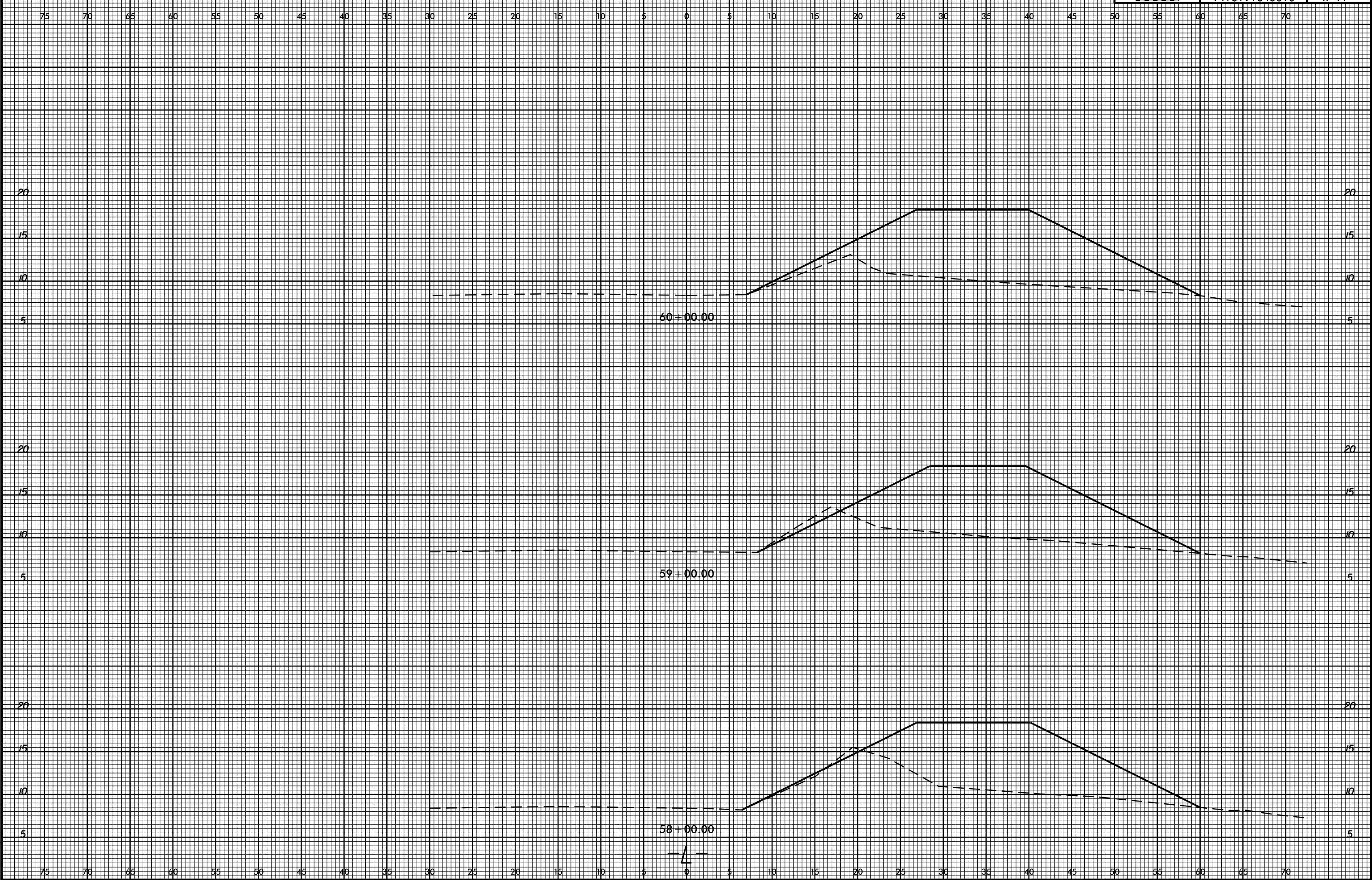


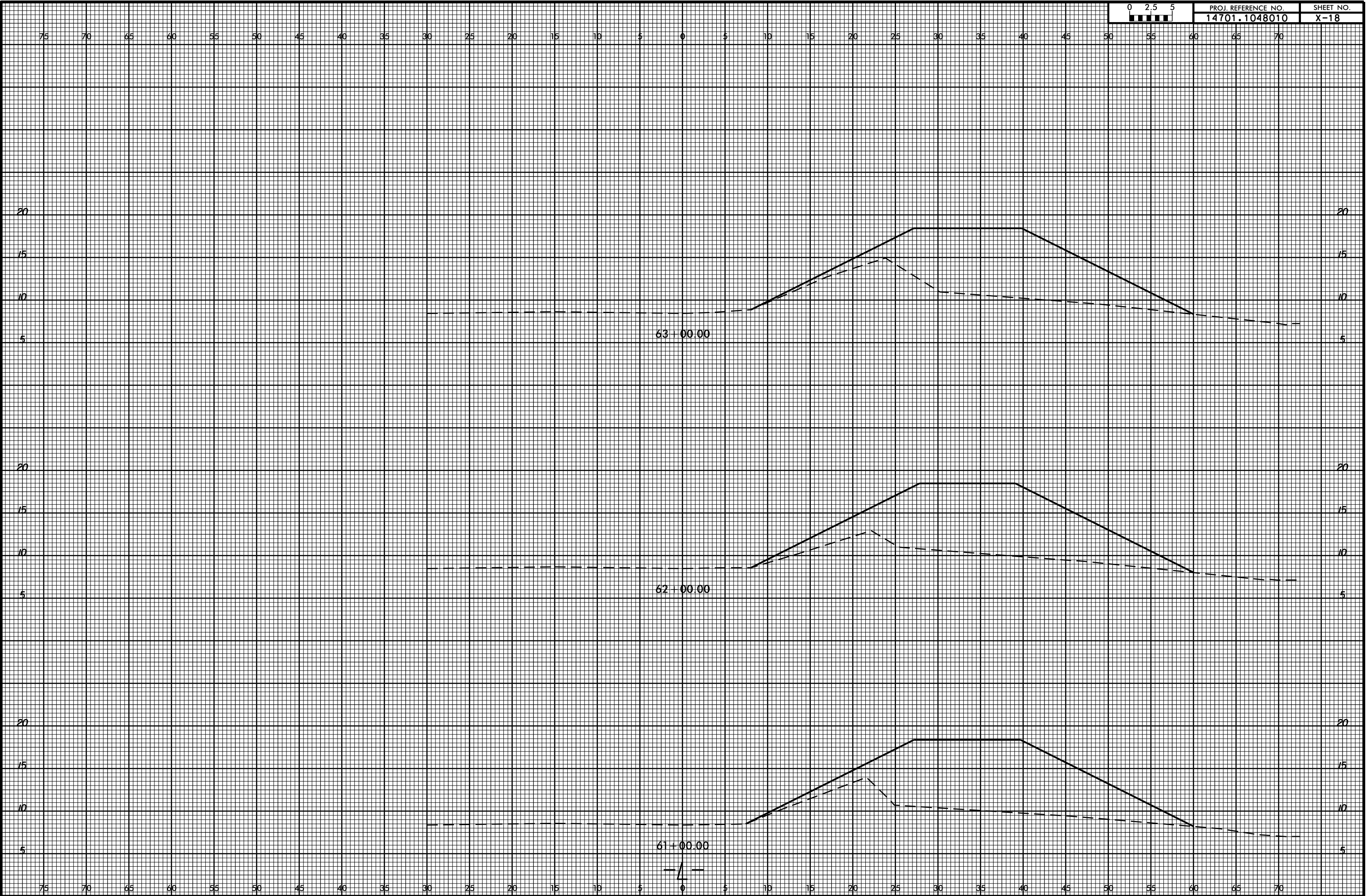










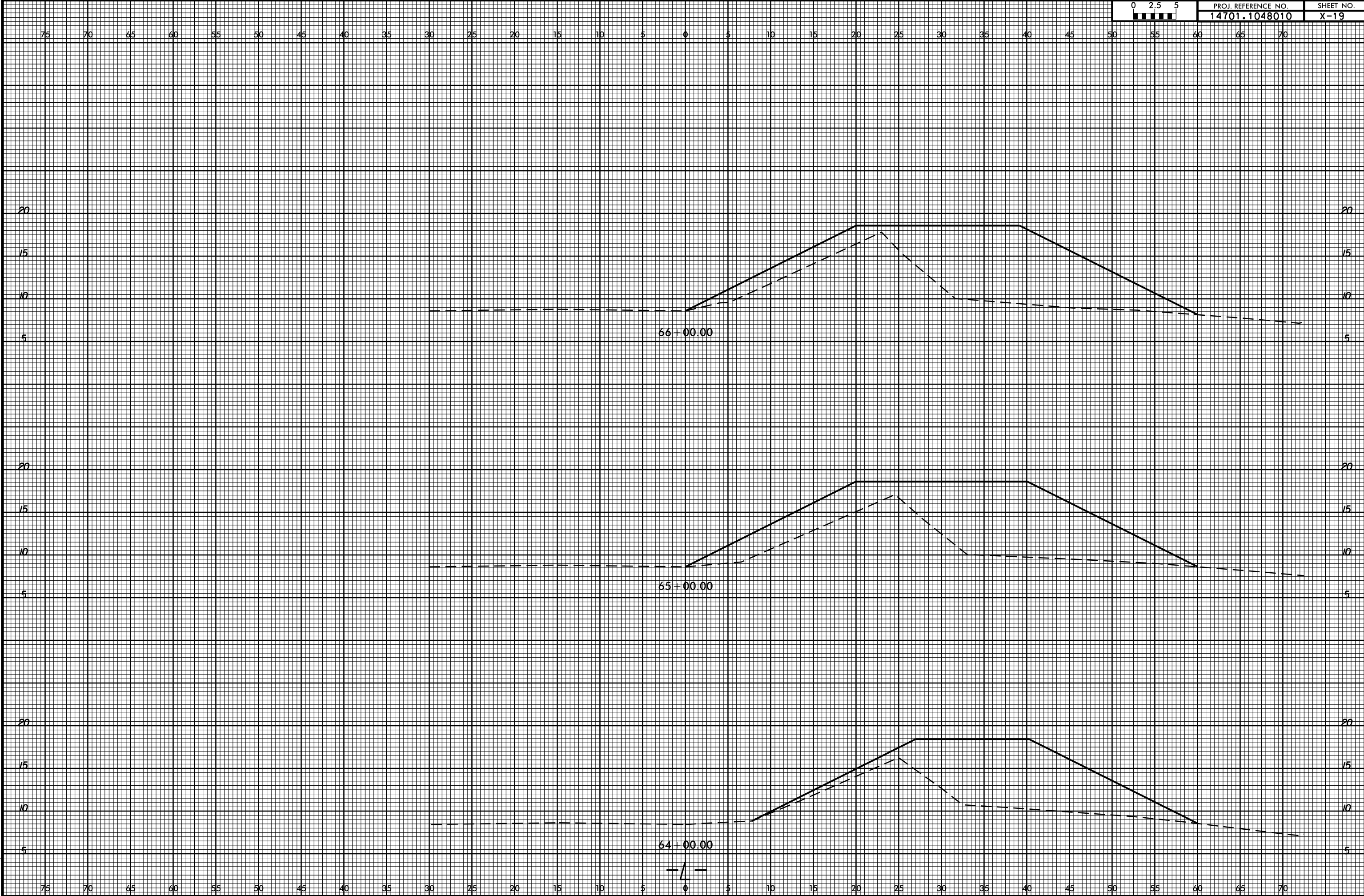


8/23/99



PROJ. REFERENCE NO.
14701.1048010

SHEET NO.
X-19



66+00.00

65+00.00

64+00.00

20-OCT-2015 15:25
\\D:\CAD\265783\user\$\Desktop\Ocracoke Dunes\OCRA\OCKE2_xpl.dgn
dhstollins

75 70 65 60 55 50 45 40 35 30 25 20 15 10 5 0 5 10 15 20 25 30 35 40 45 50 55 60 65 70

20

15

10

5

20

15

10

5

20

15

10

5

20

15

10

5

20

15

10

5

20

15

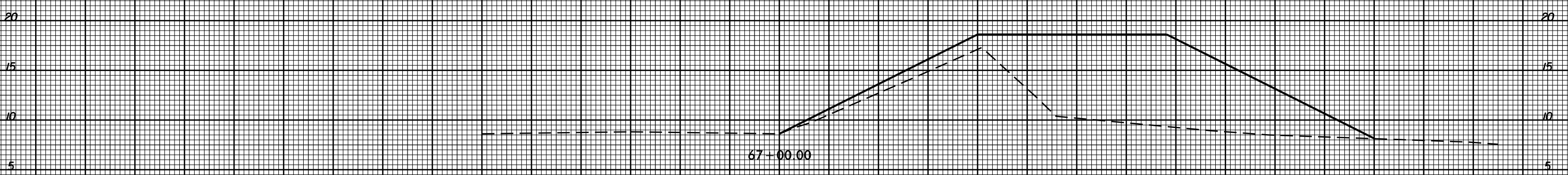
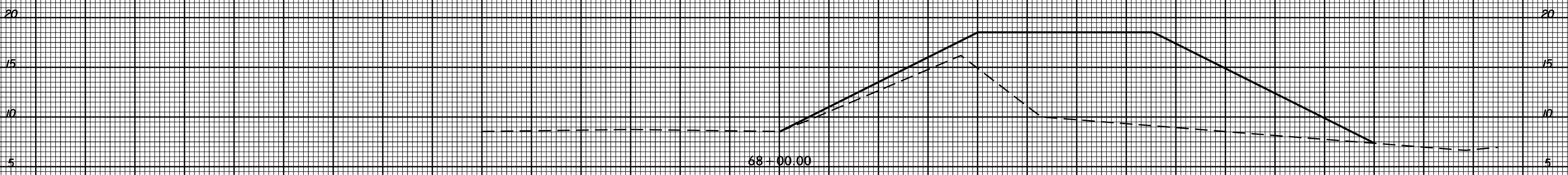
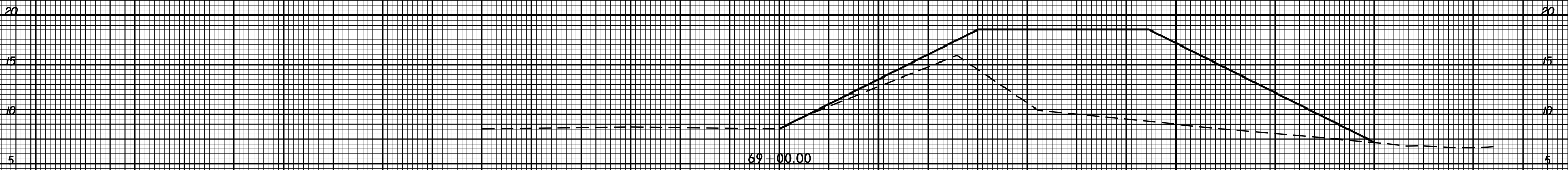
10

5

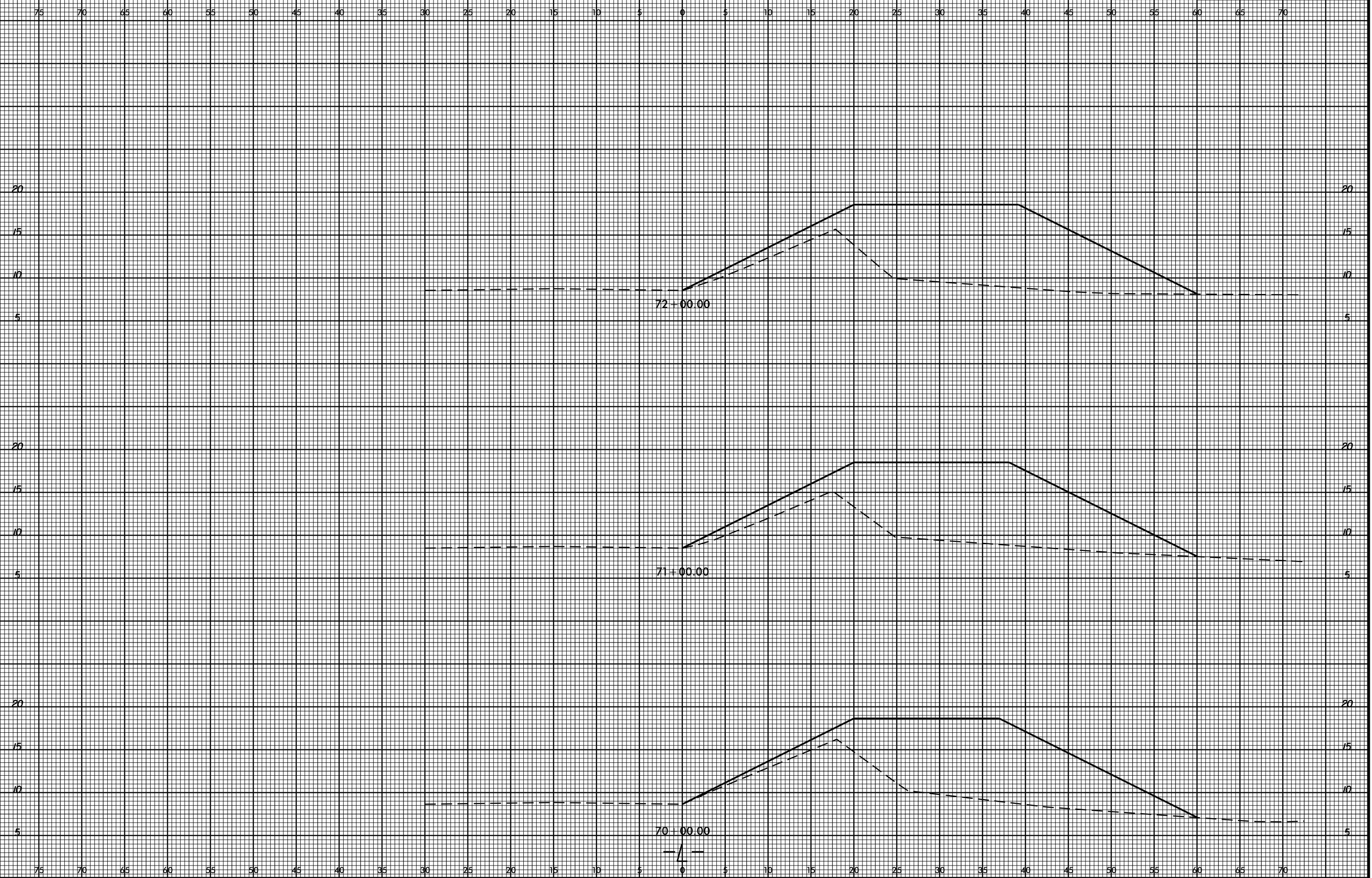
75 70 65 60 55 50 45 40 35 30 25 20 15 10 5 0 5 10 15 20 25 30 35 40 45 50 55 60 65 70



75 70 65 60 55 50 45 40 35 30 25 20 15 10 5 0 5 10 15 20 25 30 35 40 45 50 55 60 65 70



75 70 65 60 55 50 45 40 35 30 25 20 15 10 5 0 5 10 15 20 25 30 35 40 45 50 55 60 65 70





75 70 65 60 55 50 45 40 35 30 25 20 15 10 5 0 5 10 15 20 25 30 35 40 45 50 55 60 65 70

